

COUNTRIES AND NATIONALITIES

Geography
Beginner (KS1/2)

Learning outcomes: Pupils will be able to name countries and their nationalities around the world.

Instructions



- Print “Countries and Nationalities” sheet (page 2).
- Review names of countries and nationalities with class.
- Ask pupils to complete the map with the missing countries and nationalities.
- Ask pupils to add their own home country to the map with the nationality of this country.
- Get pupils to ask their partner and other members of the class where they are from and add them to the map.

Materials required:


- “Countries and Nationalities” sheet (page 2).


Tip!


Make a class map including the home nations of all pupils to display in the classroom.





I. Complete the map with the countries and nationalities.


Spain 


Britain 
British


French 


Germany 


USA 


Mexico 


Moroccan 


Brazilian 


Polish 


Japanese 


Chinese 

Thai 

Nigeria 

Sudan 

Türkiye 

Indian 

2. Your turn! Where are you from? Label your home country on the map. Ask your partner and label their home country on the map.

Where are you from? I'm from Spain.
What is your nationality? I'm Spanish.